



Day Ride to Capay Valley and Sutter Buttes Lunch at Cache Creek Casino Monday June 12th

The Breckons, Mussers and Masons are going on a ride to the Capay Valley on Monday June 12th, returning through Sutter Buttes. The Capay Valley is located on Hwy 16 west of Woodland. If you would like to join us and see this beautiful valley, bring your sports car and come along. We will leave from Orchard Creek at 10 am.

Sign up by contacting Tom at:
(See LHSCG Roster for email address)

This is just so we have an idea how many will be there. There is no limit to the number of cars. You can decide to join us at the last minute, no problem.

It takes about 1½ hours to get to the Casino, where we will have lunch. After lunch we will continue through the Capay Valley to Hwy 20 and Sutter Buttes.

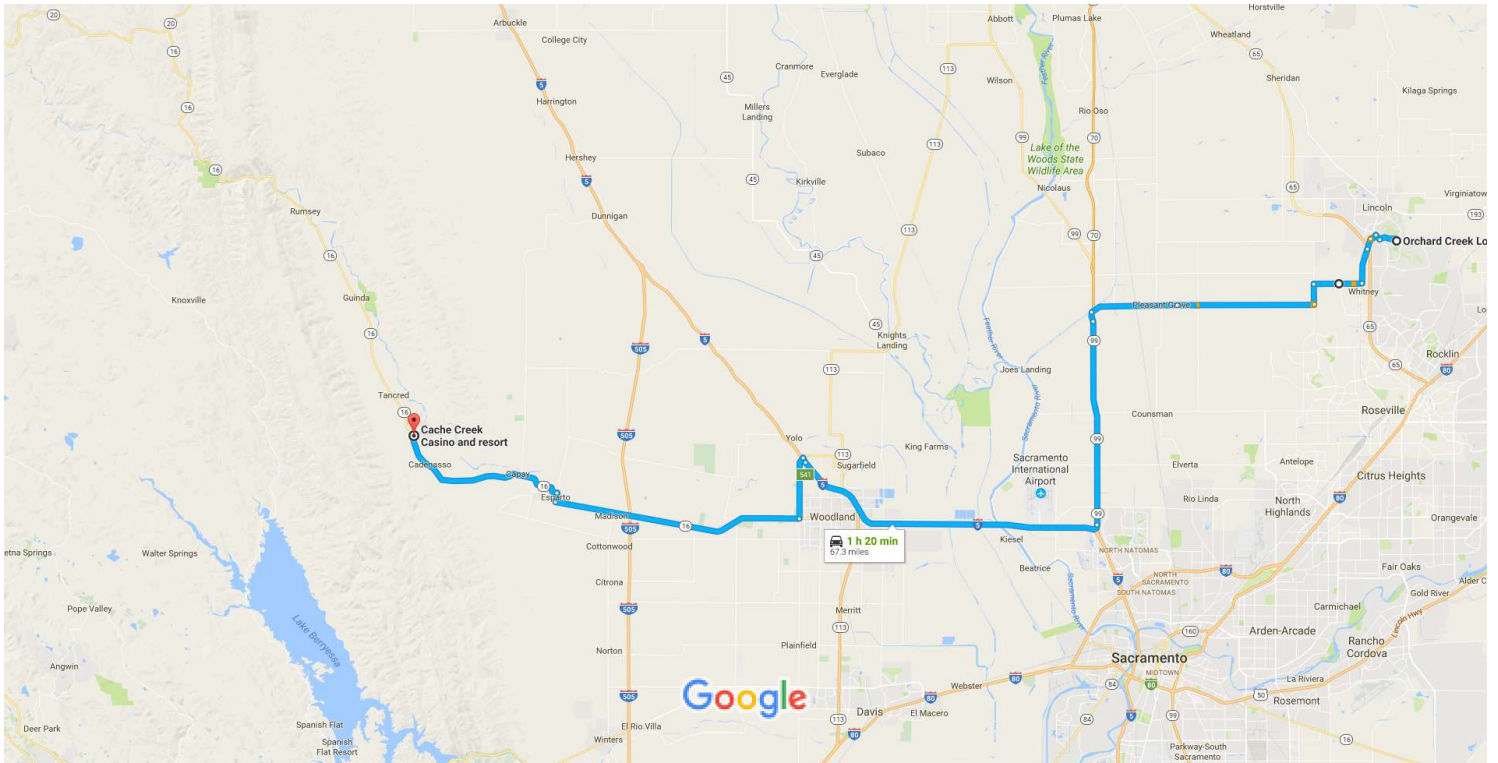
If you sign up at the Casino for player cards, which are free, you get a \$25 credit which is more than enough to have lunch at the buffet.

The plan is to drive to Woodland via Sunset and Howsley Roads, Hwy 99 and Hwy 5, taking the Main Street Exit at Woodland. Then head straight west for about 15 miles until you turn right on Yolo Ave and continue on Hwy 16 to the Casino. The Masons will lead us back because they know the best roads through Sutter Buttes. We will return via Hwy 99 and across on Nicolas Ave to avoid most of the traffic in Yuba City and Marysville.





Orchard Creek Lodge to Cache Creek Casino and resort Drive 67.3 miles, 1 h 20 min



Map data ©2017 Google 2 mi

Orchard Creek Lodge

965 Orchard Creek Ln, Lincoln, CA 95648

Get on CA-99 S in Sutter County from Industrial Ave, Athens Ave, Sunset Blvd W and Howsley Rd

- ↑ 1. Head north on Orchard Creek Ln toward Del Webb Blvd 28 min (18.1 mi)

- ↩ 2. Turn left onto Del Webb Blvd 472 ft

- ↪ 3. Turn right onto E Joiner Pkwy 0.8 mi


- ↩ 4. Use the left 2 lanes to turn left onto Sterling Pkwy 0.3 mi


- ↩ 5. Use the left 2 lanes to turn left onto Lincoln Blvd/Old Hwy 65 0.3 mi
i Continue to follow Old Hwy 65 0.5 mi


- ↑ 6. Continue straight onto Industrial Ave 1.7 mi

- ↪ 7. Turn right onto Athens Ave 2.3 mi


- ↩ 8. Turn left onto Fiddymment Rd 1.0 mi


-  9. Turn right onto Sunset Blvd W 6.5 mi


-  10. Continue onto Howsley Rd 4.1 mi


-  11. Turn left to merge onto CA-99 S 0.5 mi


Follow CA-99 S, I-5 N and CA-16 W to your destination in Brooks


- 53 min (49.1 mi)
 12. Merge onto CA-99 S 9.7 mi



-  13. Take the exit onto I-5 N toward Woodland/Redding 15.4 mi



-  14. Take exit 541 for CA-16 W toward Esparto 0.3 mi

-  15. Turn left onto CA-16 W/I-5BL 2.9 mi

-  16. Turn right onto CA-16 W 11.9 mi

-  17. Turn right onto Yolo Ave 0.5 mi

-  18. Turn left onto CA-16 W/Woodland Ave 8.4 mi
 Continue to follow CA-16 W

-  19. Slight right 48 s (0.2 mi)
 Destination will be on the right

Cache Creek Casino and resort

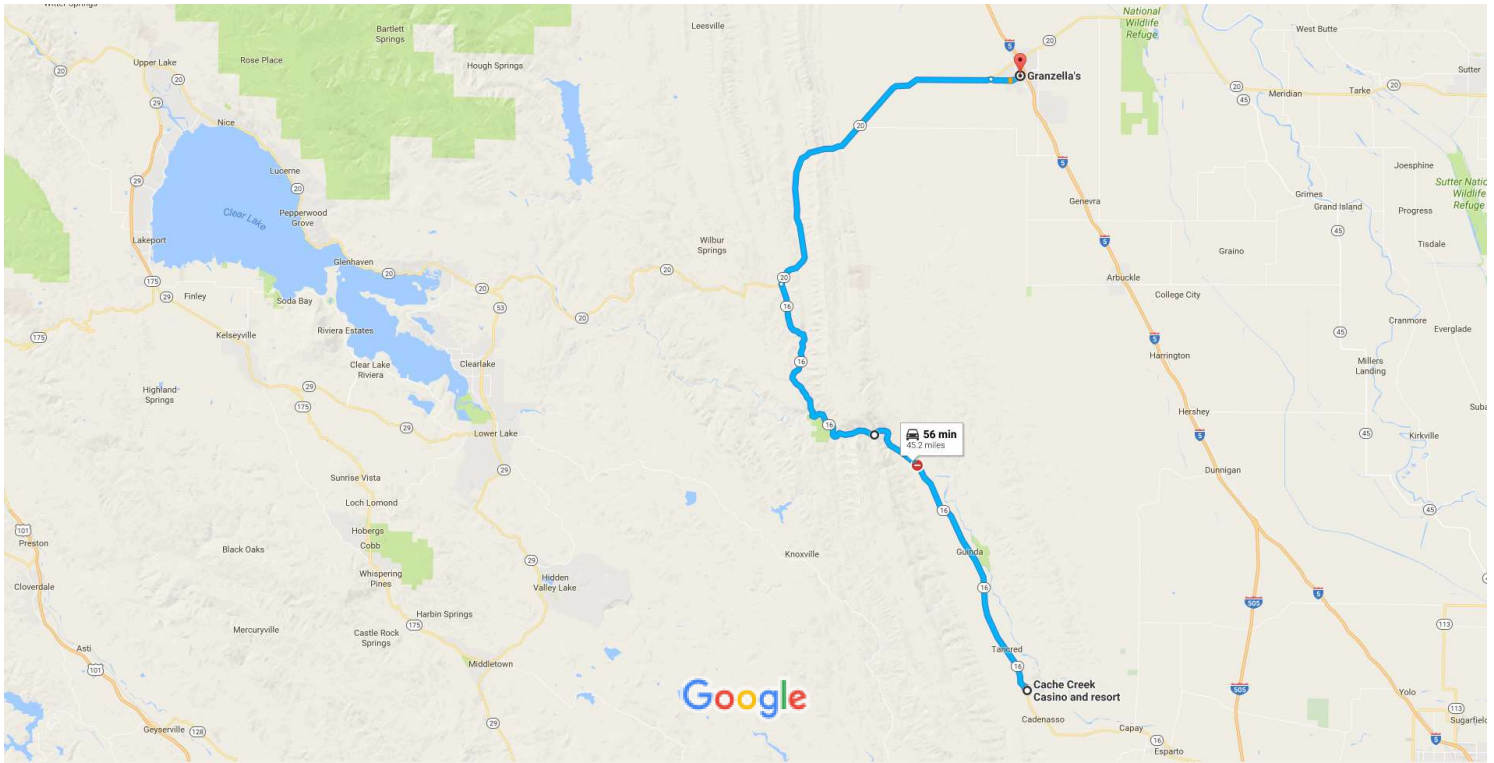
14455 Highway 16, Brooks, CA 95606

These directions are for planning purposes only. You may find that construction projects, traffic, weather, or other events may cause conditions to differ from the map results, and you should plan your route accordingly. You must obey all signs or notices regarding your route.



Cache Creek Casino and resort to Granzella's, 6th Street, Williams, CA

Drive 45.2 miles, 56 min



Map data ©2017 Google 2 mi

Cache Creek Casino and resort

14455 Highway 16, Brooks, CA 95606

Take Winners Way to CA-16 W

- ↑ 1. Head north 2 min (0.3 mi)

- ↗ 2. Turn right toward Winners Way 394 ft

- ↘ 3. Turn right onto Winners Way 400 ft

- ↖ 4. Turn left onto Golf Course Dr 249 ft

- ↖ 5. Turn left onto Winners Way 39 ft

- 0.1 mi

Continue on CA-16 W to Williams




- ↘ 6. Turn right onto CA-16 W 49 min (43.4 mi)

- ⚠ Parts of this road may be closed at certain times or days

- ↘ 7. Turn right onto State Hwy 20 E 26.4 mi

- 17.0 mi

Follow CA-20 BUS E/E St to 6th St

-
-  8. Turn right onto CA-20 BUS E/E St 5 min (1.5 mi)
-
-  9. Turn left onto 6th St 1.4 mi
-  Destination will be on the right
-
- 256 ft

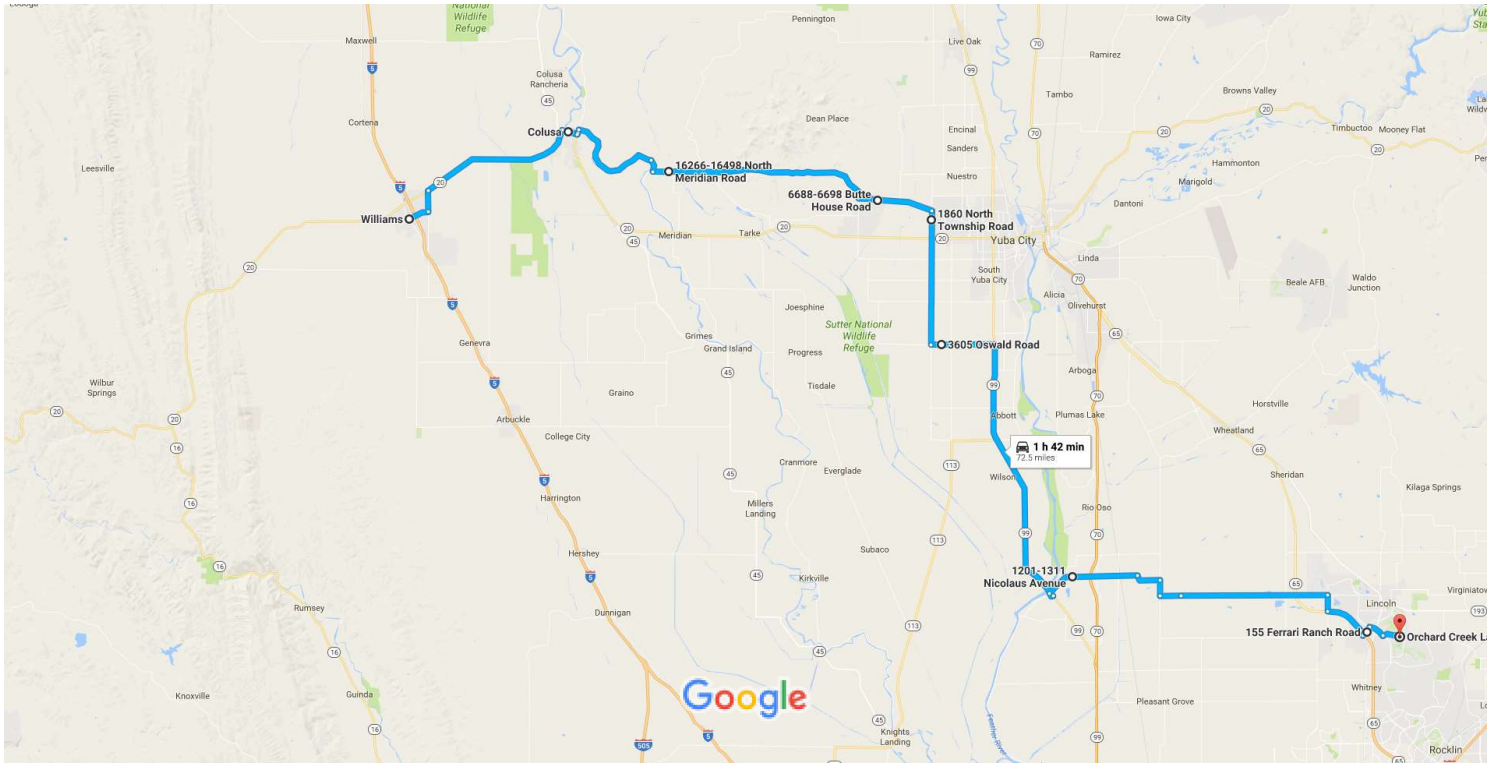
Granzella's

451 6th St, Williams, CA 95987

These directions are for planning purposes only. You may find that construction projects, traffic, weather, or other events may cause conditions to differ from the map results, and you should plan your route accordingly. You must obey all signs or notices regarding your route.



Williams, California to Orchard Creek Ln, Lincoln, Drive 72.5 miles, 1 h 42 min CA 95648



Map data ©2017 Google 2 mi

Williams

California

- ↑ 1. Head northeast on E St toward 6th St 1.0 mi

- ↶ 2. Turn left onto Husted Rd 1.0 mi

- ↷ 3. Turn right onto State Hwy 20 E 7.5 mi

- ↷ 4. Turn right onto Market St 0.3 mi


14 min (9.8 mi)


Colusa


California



- ↑ 5. Head east on Market St toward 6th St 0.5 mi

- ↶ 6. Turn left onto Bridge St 361 ft

-  7. Continue onto River Rd 0.2 mi

-  8. Turn right onto Butte Slough Rd 5.1 mi

-  9. Continue onto Marty Rd 0.6 mi

-  10. Turn left onto N Meridian Rd/Pass Rd 0.7 mi
 Destination will be on the left

13 min (7.2 mi)

16266-16498 N Meridian Rd

Meridian, CA 95957

-  11. Head east on N Meridian Rd/Pass Rd toward Mawson Rd 9.4 mi
 Continue to follow Pass Rd


-  12. Continue onto Acacia Ave 0.3 mi



-  13. Turn left onto Butte House Rd 0.9 mi
 Destination will be on the right

15 min (10.6 mi)

6688-6698 Butte House Rd

Sutter, CA 95982


-  14. Head east on Butte House Rd toward Mallott Rd 2.7 mi



-  15. Turn right onto N Township Rd 0.4 mi
 Destination will be on the right

4 min (3.1 mi)

1860 N Township Rd

Yuba City, CA 95993

-  16. Head south on N Township Rd toward Shirley Pl 5.9 mi

-  17. Turn left onto Oswald Rd 0.5 mi
 Destination will be on the left

10 min (6.4 mi)

3605 Oswald Rd

Yuba City, CA 95993

- ↑ 18. Head east on Oswald Rd toward S George Washington Blvd 2.5 mi

- ↘ 19. Turn right onto CA-99 S 12.8 mi

- ↘ 20. Turn right toward Garden Hwy 0.3 mi

- ↘ 21. Turn right onto Garden Hwy 0.6 mi

- ↑ 22. Continue onto 1st St/Nicolaus Ave 0.9 mi
 - i Continue to follow Nicolaus Ave
 - i Destination will be on the right

18 min (17.0 mi)

1201-1311 Nicolaus Ave

Nicolaus, CA 95659

Take Nicolaus Ave to CA-65 S in Placer County

- ↑ 23. Head east on Nicolaus Ave 18 min (13.8 mi)

- ↘ 24. Turn right to stay on Nicolaus Ave 3.1 mi

- ↘ 25. Turn right onto Pleasant Grove Rd 1.2 mi

- ↙ 26. Turn left onto Marcum Rd 0.8 mi

- ↑ 27. Continue onto Nicolaus Ave 1.0 mi

- ↘ 28. Turn right onto Nelson Ln 7.0 mi

- ↘ 28. Turn right onto Nelson Ln 0.8 mi

Continue on CA-65 S to Lincoln. Take the Exit 315/Ferrari Ranch Rd exit from CA-65 S

- ↙ 29. Turn left onto CA-65 S 3 min (2.2 mi)

- ↘ 30. Take the Exit 315/Ferrari Ranch Rd exit 1.9 mi

- ↘ 30. Take the Exit 315/Ferrari Ranch Rd exit 0.3 mi

↩ 31. Turn left onto Ferrari Ranch Rd

i Destination will be on the left

50 s (0.3 mi)

21 min (16.3 mi)

155 Ferrari Ranch Rd

Lincoln, CA 95648

Take Joiner Pkwy and Del Webb Blvd to Orchard Creek Ln

5 min (1.9 mi)

↑ 32. Head northeast on Ferrari Ranch Rd toward Groveland Ln

0.3 mi

➤ 33. Turn right onto Joiner Pkwy

0.8 mi

↩ 34. Turn left onto Del Webb Blvd

0.8 mi

Continue on Orchard Creek Ln to your destination

1 min (0.1 mi)

➤ 35. Turn right onto Orchard Creek Ln

269 ft

↩ 36. Turn left

161 ft

➤ 37. Turn right

200 ft

↑ 38. Continue straight

30 ft

➤ 39. Turn right

79 ft

6 min (2.0 mi)

Orchard Creek Ln

Lincoln, CA 95648

These directions are for planning purposes only. You may find that construction projects, traffic, weather, or other events may cause conditions to differ from the map results, and you should plan your route accordingly. You must obey all signs or notices regarding your route.